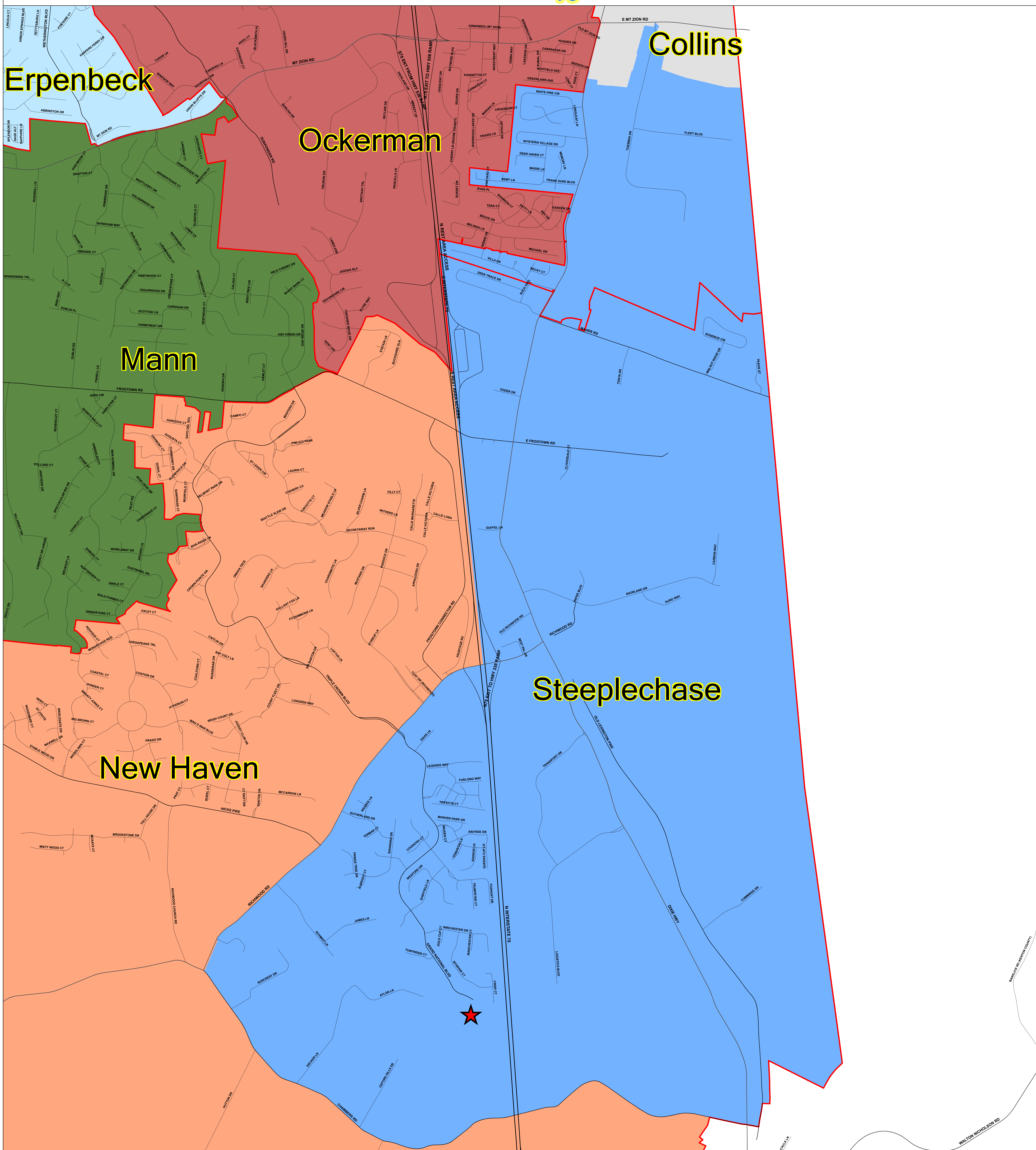



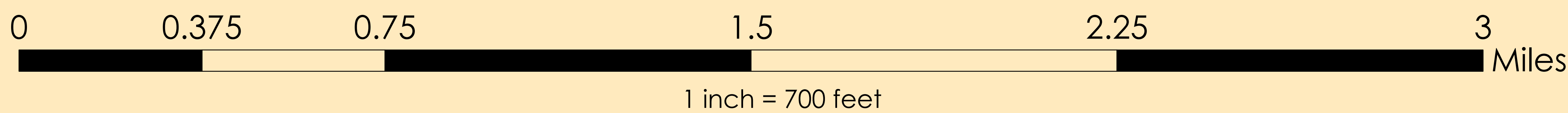
Scenario 1

www.boonecountygis.com



Copyright 2020 Boone County GIS. Reproduction by any means without the express permission of the Boone County Planning Commission is prohibited.

Data used to create this map were compiled from sources that comply with National Map Accuracy Standards. Boone County GIS extends no warranty with respect to the accuracy or content of the information provided by this map. This map should be used for general planning purposes only.



Boone County GIS - Putting Northern Kentucky on the Map

Map Created: 12/1/2020

State Plane Kentucky North NAD 1983
ArcMap Document: PlanN.mxd