

TRAVEL EXPENSE VOUCHER

DAYTON INDEPENDENT SCHOOLS

NAME	Jay Brewer	
POSITION	Superintendent	
SUBMITTED FOR:	October	
DATE	October-15	


DAYTON INDEPENDENT SCHOOLS
TRAVEL REIMBURSEMENT FORM

DATE	PURPOSE OF TRIP	FROM	TO	# MILES	X /PER MILE *	MEALS	LODGING	MISC.*	TOTAL
10/19/2015	Evaluation Training	Dayton	Frankfort	184	\$ 0.40	\$ -	\$ -	\$ -	\$ 73.60
10/28/2015	Superintendent Advisory Committee	Dayton	Frankfort	184	\$ 0.40	\$ -	\$ -	\$ -	\$ 73.60
10/29/2015	KASA Ethics Training	Dayton	Frankfort	192	\$ 0.40	\$ -	\$ -	\$ -	\$ 76.80
9/21/15	parking					\$ -	\$ -	\$ 8.00	8.00
10/5/15	parking					\$ -	\$ -	\$ 8.00	8.00
10/6/15	parking					\$ -	\$ -	\$ 8.00	8.00
TOTALS						\$ -	\$ -	\$ -	248.00 224.00

* CHECK MILEAGE RATE WITH CENTRAL OFFICE. RATES SUBJECT TO CHANGE QUARTERLY BASED ON STATE MILEAGE RATE

A DETAILED RECEIPT MUST BE SUBMITTED FOR ALL CHARGES TO INCLUDE: LODGING, MEAL CHARGES, TOLLS, ETC.
ALL MISCELLANEOUS CHARGES MUST BE EXPLAINED ON THE REVERSE SIDE OF THIS FORM.

I certify that the amount requested is a correct statement of the amount due as itemized above.

 10/26/15
Signature

YOUR TRIP TO:

152 Consumer Ln, Frankfort, KY 40601-8489



1 HR 35 MIN | 96.0 MI

Trip time based on traffic conditions as of 2:46 PM on October 26, 2015.



Start out going south on Clay St toward 3rd Ave.

Then 0.22 miles



Turn right onto 6th Ave/KY-8. Continue to follow KY-8.

KY-8 is just past 5th Ave.

Angels In Training Child Care is on the corner.

If you reach 7th Ave you've gone a little too far.

Then 1.42 miles



Merge onto I-471 N via the ramp on the left toward Cincinnati (Crossing into Ohio).

If you reach Linden Ave you've gone about 0.1 miles too far.

Then 0.73 miles



Merge onto US-50 W/Fort Washington Way W via EXIT 6A toward I-71 S/I-75/Third St.

Then 1.41 miles



Merge onto I-71 S toward Louisville/Lexington (Crossing into Kentucky).

Then 19.53 miles



Keep left to take I-75 S toward Lexington.

Then 47.17 miles



Take the US-62 exit, EXIT 126, toward Georgetown/US-460/Cynthiana.

Then 0.27 miles



Merge onto US-62 W toward Georgetown/Georgetown College/Paris.

Then 5.31 miles



Turn left onto Paynes Depot Rd/US-62 W.

Paynes Depot Rd is 0.3 miles past Seminole Trl.

If you are on US-460 Byp W and reach Frankfort Rd you've gone about 1 mile too far.

Then 3.03 miles



Merge onto I-64 W toward Frankfort/Louisville.

Then 15.88 miles



Take the US-127 S exit, EXIT 53A, toward Lawrenceburg.

Then 0.30 miles



Merge onto Lawrenceburg Rd.

Then 0.56 miles



Turn left onto Old Harrodsburg Rd.

If you are on US Highway 127 S and reach KY Highway 420 S you've gone about 0.2 miles too far.

Then 0.05 miles



Old Harrodsburg Rd becomes Burlington Ln.

Then 0.10 miles



Turn right onto Consumer Ln.

Consumer Ln is just past Saint James Ct.

If you reach Tamworth Ln you've gone a little too far.

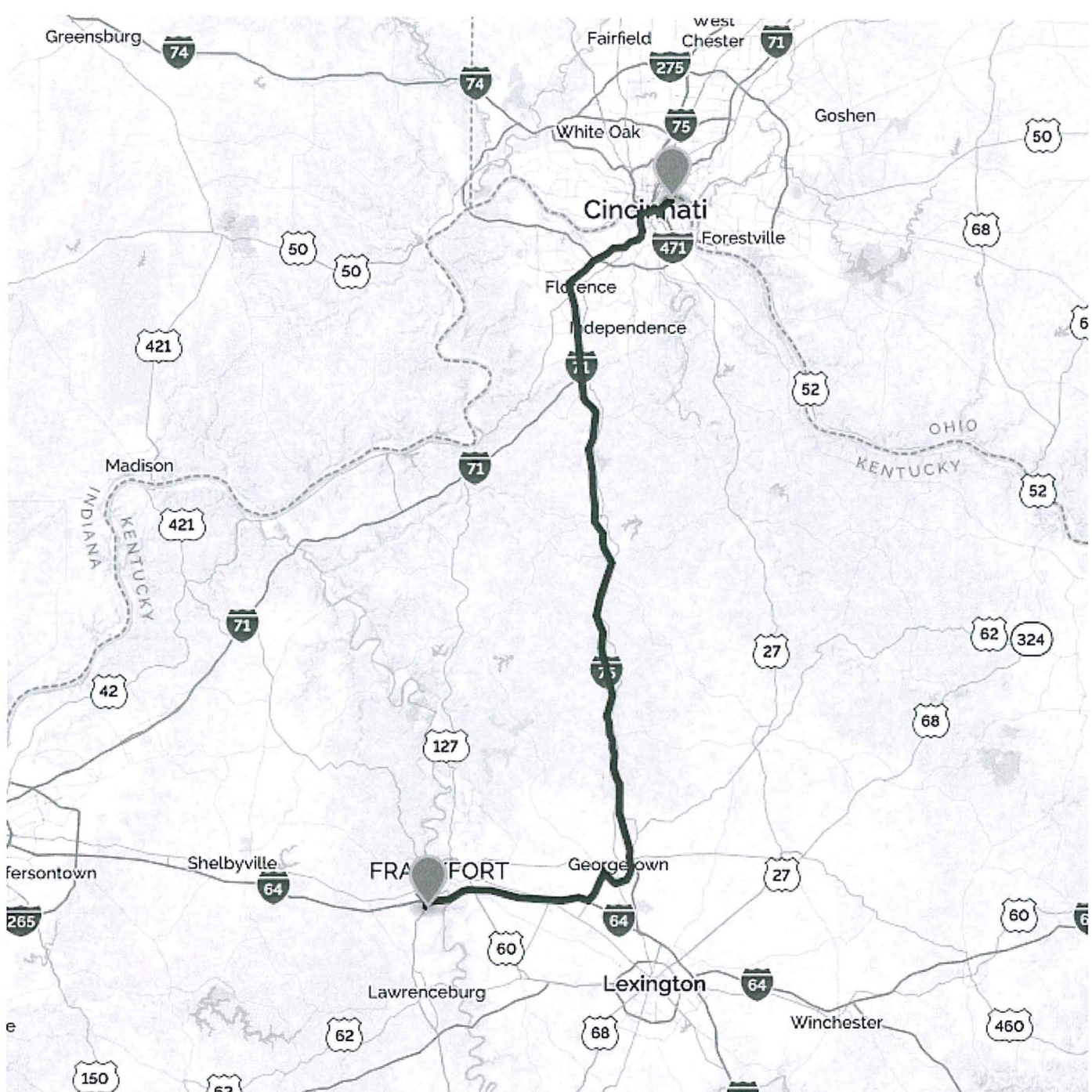
Then 0.04 miles



152 CONSUMER LN is on the left.

If you reach the end of Consumer Ln you've gone a little too far.

Use of directions and maps is subject to our [Terms of Use](#). We don't guarantee accuracy, route conditions or usability. You assume all risk of use.



©[year] MapQuest, Inc. Use of directions and maps is subject to the MapQuest Terms of Use. We make no guarantee of the accuracy of their content, road conditions or route usability. You assume all risk of use. View Terms of Use (<http://hello.mapquest.com/terms-of-use>).

YOUR TRIP TO:

500 Mero St, Frankfort, KY 40601-1953



1 HR 38 MIN | 92.1 MI

Trip time based on traffic conditions as of 2:47 PM on October 26, 2015.



Start out going south on Clay St toward 3rd Ave.

Then 0.22 miles



Turn right onto 6th Ave/KY-8. Continue to follow KY-8.

KY-8 is just past 5th Ave.

Angels In Training Child Care is on the corner.

If you reach 7th Ave you've gone a little too far.

Then 1.42 miles



Merge onto I-471 N via the ramp on the left toward Cincinnati (Crossing into Ohio).

If you reach Linden Ave you've gone about 0.1 miles too far.

Then 0.73 miles



Merge onto US-50 W/Fort Washington Way W via EXIT 6A toward I-71 S/I-75/Third St.

Then 1.41 miles



Merge onto I-71 S toward Louisville/Lexington (Crossing into Kentucky).

Then 19.53 miles



Keep left to take I-75 S toward Lexington.

Then 47.17 miles



Take the US-62 exit, EXIT 126, toward Georgetown/US-460/Cynthiana.

Then 0.27 miles



Merge onto Cherry Blossom Way/US-62 W toward Georgetown/Georgetown College/Paris.

Then 0.69 miles

➤ Turn right onto Paris Pike/US-460 W.
Paris Pike is 0.1 miles past Maple Grove Rd.

Wendy's is on the corner.

If you reach US-62 E you've gone a little too far.

-----Then 0.64 miles-----

➤ Turn slight right onto E Main St/US-460 W. Continue to follow US-460 W.
US-460 W is just past E Washington St.

Traxx Main Street Shell is on the corner.

-----Then 16.16 miles-----

➤ Turn right onto US-421 N/Wilkinson Blvd. Continue to follow Wilkinson Blvd.
Wilkinson Blvd is 0.1 miles past Elkhorn Elementary School Dr.

-----Then 3.41 miles-----

↤ Turn left onto Clinton St/US-421 S/US-127 N. Continue to follow Clinton St.
Clinton St is just past W Frankfort Connector.

U S Government is on the corner.

If you reach W Broadway St you've gone a little too far.

-----Then 0.23 miles-----

↤ Take the 2nd left onto Lewis St.
Lewis St is just past Saint Clair St.

St John A M E Church is on the corner.

If you reach Ann St you've gone a little too far.

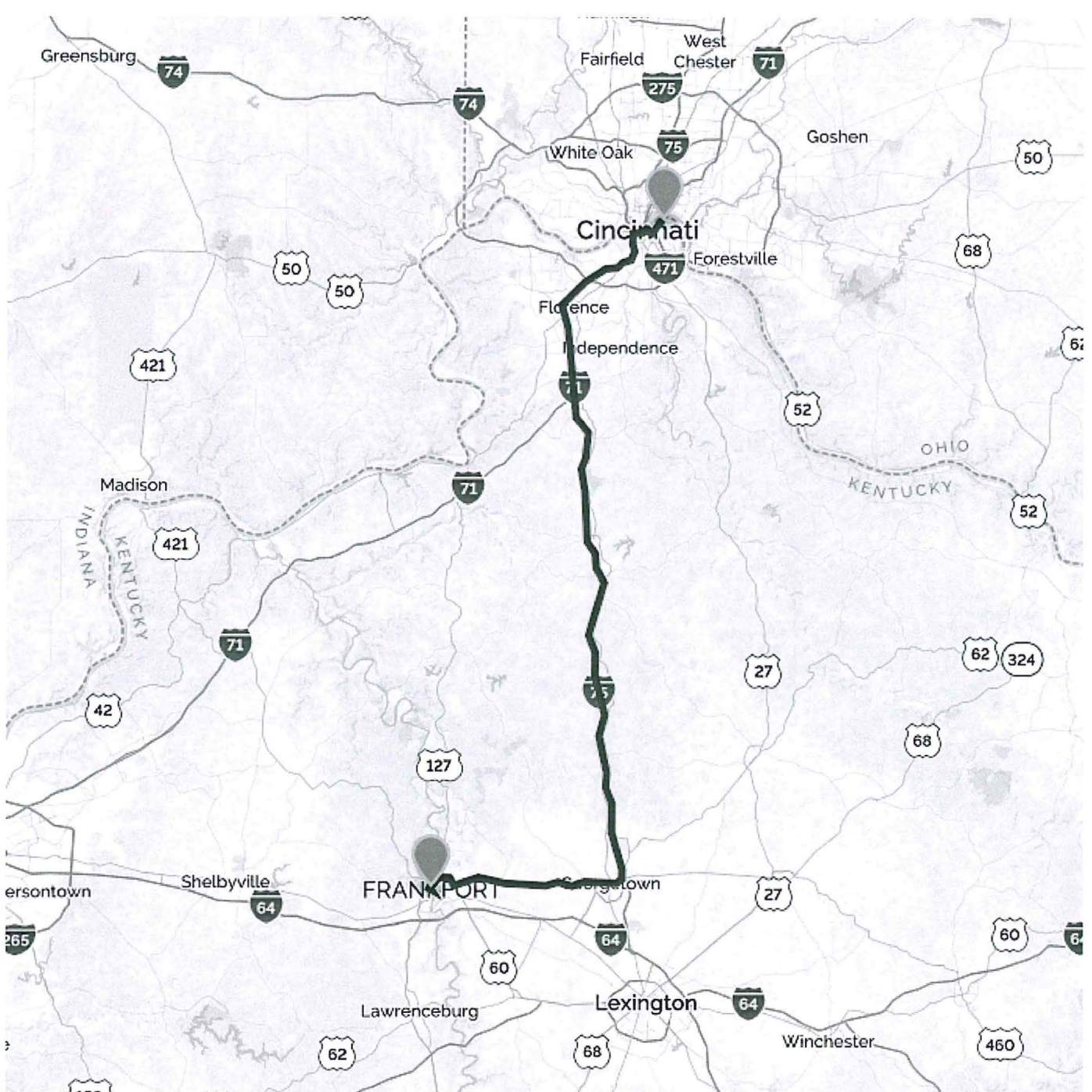
-----Then 0.09 miles-----

↤ Turn left onto Mero St.

-----Then 0.16 miles-----

📍 500 MERO ST is on the right.
Your destination is 0.1 miles past Saint Clair St.

If you reach Wilkinson Blvd you've gone a little too far.



©[[:year]] MapQuest, Inc. Use of directions and maps is subject to the MapQuest Terms of Use. We make no guarantee of the accuracy of their content, road conditions or route usability. You assume all risk of use. View Terms of Use (<http://hello.mapquest.com/terms-of-use>).