

# TRAVEL EXPENSE VOUCHER DAYTON INDEPENDENT SCHOOLS

NAME	Jay Brewer	
POSITION	Superintendent	
SUBMITTED FOR:	Sept. 2105	
DATE	September-15	

DAYTON INDEPENDENT SCHOOLS  
TRAVEL REIMBURSEMENT FORM


DATE	PURPOSE OF TRIP	FROM	TO	# MILES	X /PER MILE *	MEALS	LODGING	MISC.*	TOTAL
9/9/2015	NKCES Superintendent Meeting	Dayton	Gateway	32	\$ 0.43	\$ -	\$ -	\$ -	\$ 13.76
9/10/2015	United Way Funding Meeting	Dayton	Central Bank	30	\$ 0.43	\$ -	\$ -	\$ -	\$ 12.90
9/10/2015	Chamber of Commerce	Dayton	Chamber of Co.	20	\$ 0.43	\$ -	\$ -	\$ -	\$ 8.60
9/21/2015	Ky. Continous Improvement Conf.	Dayton	Lexington, KY	170	\$0.43	\$ -	\$ -	\$ -	\$ 73.10
9/22/2015	Ky. Continous Improvement Conf.	Dayton	Lexington, KY	170	\$ 0.43	\$ -	\$ -	\$ -	\$ 73.10
9/22/15	parking					\$ -	\$ -	\$ 8.00	8.00
<b>TOTALS</b>						\$ -	\$ -	\$ -	\$ <del>181.46</del>

\* CHECK MILEAGE RATE WITH CENTRAL OFFICE. RATES SUBJECT TO CHANGE QUARTERLY BASED ON STATE MILEAGE RATE

189.46

A DETAILED RECEIPT MUST BE SUBMITTED FOR ALL CHARGES TO INCLUDE: LODGING, MEAL CHARGES, TOLLS, ETC.  
ALL MISCELLANEOUS CHARGES MUST BE EXPLAINED ON THE REVERSE SIDE OF THIS FORM.

I certify that the amount requested is a correct statement of the amount due as itemized above.



\_\_\_\_\_  
Signature



Trip to:

**300 Buttermilk Pike**

Ft Mitchell, KY 41017-2139

10.18 miles / 15 minutes

Notes

## Rest In Peace

With A \$350,000 Life Insurance Policy For \$21/Month

**Tap Your Age:**

18-25    26-35    36-45

46-55    56-65    66-75    Over 75

Calculate New Payment

©2014    lmbinsurance.com



**200 Clay St, Dayton, KY 41074-1257**

**Download  
Free App**



1. Start out going **south** on **Clay St** toward **3rd Ave**. [Map](#)

**0.2 Mi**

*0.2 Mi Total*



**8**

2. Turn **right** onto **6th Ave / KY-8**. Continue to follow **KY-8**. [Map](#)

**1.4 Mi**

*1.6 Mi Total*

*KY-8 is just past 5th Ave*

*Angels In Training Child Care is on the corner*

*If you reach 7th Ave you've gone a little too far*



3. Merge onto **I-471 N** via the ramp on the **left** toward **Cincinnati** (Crossing into **Ohio**). [Map](#)

**0.7 Mi**

*2.4 Mi Total*

*If you reach Linden Ave you've gone about 0.1 miles too far*



4. Merge onto **US-50 W / Fort Washington Way W** via **EXIT 6A** toward **I-71 S / I-75 / Third St**. [Map](#)

**1.4 Mi**

*3.8 Mi Total*



5. Merge onto **I-71 S** toward **Louisville / Lexington** (Crossing into **Kentucky**). [Map](#)

**5.8 Mi**

*9.5 Mi Total*



6. Take the **KY-371 / Buttermilk Pk** exit, **EXIT 186**. [Map](#)

**0.2 Mi**

*9.7 Mi Total*



7. Turn **left** onto **County Hwy-371 / Buttermilk Pike**. [Map](#)

**0.4 Mi**

*10.2 Mi Total*

*If you reach I-75 S you've gone about 0.2 miles too far*



8. **300 BUTTERMILK PIKE** is on the **left**. [Map](#)

*Your destination is 0.1 miles past Chelsea Dr*

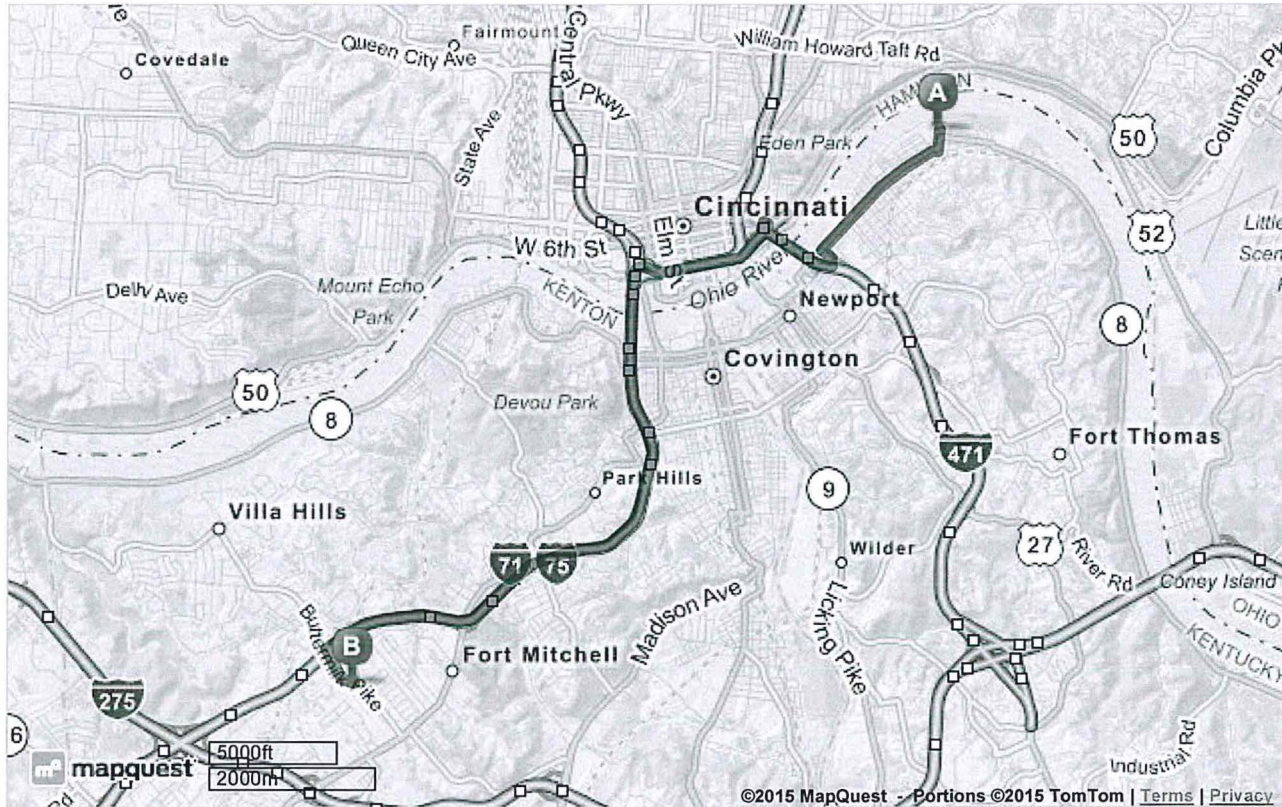
*If you reach Chamber Center Dr you've gone a little too far*



**300 Buttermilk Pike, Ft Mitchell, KY 41017-2139**



Total Travel Estimate: **10.18 miles - about 15 minutes**



©2015 MapQuest, Inc. Use of directions and maps is subject to the MapQuest Terms of Use. We make no guarantee of the accuracy of their content, road conditions or route usability. You assume all risk of use. [View Terms of Use](#)



Trip to:

**7310 Turfway Rd**

Florence, KY 41042-1369

14.65 miles / 20 minutes

Notes

# Yearbooks Online

Rediscover your high school memories.

**What year did you graduate?**

1998  
1988  
1978

▲

▼



**200 Clay St, Dayton, KY 41074-1257**

**Download  
Free App**



1. Start out going **south** on **Clay St** toward **3rd Ave.** [Map](#)

**0.2 Mi**

0.2 Mi Total



**8**

2. Turn **right** onto **6th Ave / KY-8**. Continue to follow **KY-8**. [Map](#)

**1.4 Mi**

1.6 Mi Total

*KY-8 is just past 5th Ave*

*Angels In Training Child Care is on the corner*

*If you reach 7th Ave you've gone a little too far*



3. Merge onto **I-471 N** via the ramp on the **left** toward **Cincinnati (Crossing into Ohio)**. [Map](#)

**0.7 Mi**

2.4 Mi Total

*If you reach Linden Ave you've gone about 0.1 miles too far*



4. Merge onto **US-50 W / Fort Washington Way W** via **EXIT 6A** toward **I-71 S / I-75 / Third St.** [Map](#)

**1.4 Mi**

3.8 Mi Total



5. Merge onto **I-71 S** toward **Louisville / Lexington (Crossing into Kentucky)**. [Map](#)

**9.7 Mi**

13.5 Mi Total



6. Take **EXIT 182** toward **KY-1017 / Turfway Rd.** [Map](#)

**0.5 Mi**

14.0 Mi Total



**842**

7. Turn **right** onto **KY-842 / Houston Rd.** [Map](#)

**0.09 Mi**

14.1 Mi Total

*If you are on Thoroughbred Blvd and reach Hansel Ave you've gone about 0.1 miles too far*



**1017**

8. Take the **1st right** onto **Turfway Rd / KY-1017**. [Map](#)

**0.5 Mi**

14.6 Mi Total



**1017**

9. Make a **U-turn** at **Burlington Pike** onto **Turfway Rd / KY-1017**. [Map](#)

**0.03 Mi**

14.6 Mi Total



10. **7310 TURFWAY RD** is on the **right**. [Map](#)

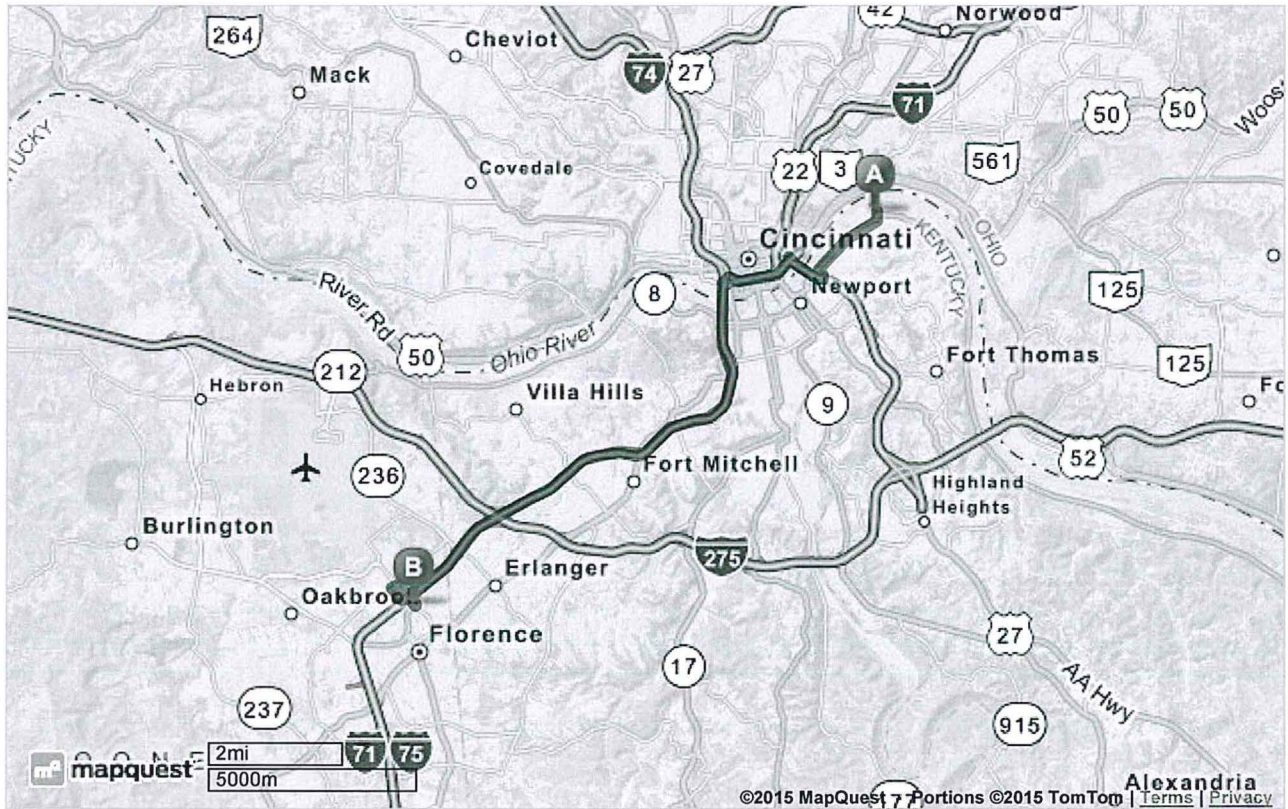
*If you are on KY-1017 and reach Turfway Ridge Blvd you've gone a little too far*



**7310 Turfway Rd, Florence, KY 41042-1369**



Total Travel Estimate: **14.65 miles - about 20 minutes**



©2015 MapQuest, Inc. Use of directions and maps is subject to the MapQuest Terms of Use. We make no guarantee of the accuracy of their content, road conditions or route usability. You assume all risk of use. [View Terms of Use](#)



Trip to:

**430 W Vine St**

Lexington, KY 40507-1614

84.88 miles / 1 hour 24 minutes

Notes

advertisement

## Is Ken Fisher nuts?

Some Wall Streeters think he is, because Ken, famous *Forbes* columnist and head of Fisher Investments, is giving away his new Report to investors with \$500,000 or more portfolios. Is that you? You should have this timely Report, with a stock forecast you won't find anywhere else. You'll see quickly: Ken Fisher not only isn't nuts. He's the one with the brains.

**GOT THAT? GET THIS. [CLICK HERE.](#)**

FISHER INVESTMENTS™



**200 Clay St, Dayton, KY 41074-1257**

**Download  
Free App**



1. Start out going **south** on **Clay St** toward **3rd Ave.** [Map](#)

**0.2 Mi**

0.2 Mi Total



2. Turn **right** onto **6th Ave / KY-8**. Continue to follow **KY-8**. [Map](#)

**1.4 Mi**

1.6 Mi Total

*KY-8 is just past 5th Ave*

*Angels In Training Child Care is on the corner*

*If you reach 7th Ave you've gone a little too far*



3. Merge onto **I-471 N** via the ramp on the **left** toward **Cincinnati** (Crossing into **Ohio**). [Map](#)

**0.7 Mi**

2.4 Mi Total

*If you reach Linden Ave you've gone about 0.1 miles too far*



4. Merge onto **US-50 W / Fort Washington Way W** via **EXIT 6A** toward **I-71 S / I-75 / Third St.** [Map](#)

**1.4 Mi**

3.8 Mi Total



5. Merge onto **I-71 S** toward **Louisville / Lexington** (Crossing into **Kentucky**). [Map](#)

**19.5 Mi**

23.3 Mi Total



6. Keep **left** to take **I-75 S** toward **Lexington**. [Map](#)

**57.6 Mi**

80.9 Mi Total



7. Take the **Newtown Pike / KY-922** exit, **EXIT 115**, toward **Airport / Lexington**. [Map](#)

**0.3 Mi**

81.1 Mi Total



8. Keep **right** to take the ramp toward **Lexington / Airport**. [Map](#)

**0.07 Mi**

81.2 Mi Total



9. Merge onto **Newtown Pike**. [Map](#)

**3.2 Mi**

84.4 Mi Total



10. Turn **left** onto **W Main St / US-25 S / US-421 S**. Continue to follow **US-25 S / US-421 S**. [Map](#)

**0.5 Mi**

84.9 Mi Total

*US-25 S is 0.2 miles past W 2nd St*

*If you are on Oliver Lewis Way and reach Manchester St you've gone about 0.1 miles too far*



11. **430 W VINE ST** is on the **right**. [Map](#)

*If you reach S Broadway you've gone a little too far*



**430 W Vine St**, Lexington, KY 40507-1614

---



